THE

ATLAS

TO

GUTHRIE'S SYSTEM of GEOGRAPHY.

(The Order in which the Maps are to be placed by the Bookbinder.)

The World
The Sphere
Europe
Sweden, Denmark, Norway, and Finland
Ruſſia
Scotland
England
Ireland
France
Seven United Provinces
Auſtrian and French Netherlands
Germany and Switzerland
Poland
Spain and Portugal
Italy
Turkey in Europe and Hungary
Aſia
China
Hindoſtan
Africa
Britiſh America
United American States
Weſt Indies
South America
New Diſcoveries, &c.

Engraved for Guthr

MA
WO
from
AUTH

Exp
- - - - - *The Track of* ...
1768
.... *His Track in th*
—— *His Track in the*

Publish'd as the Act directs J

d for Guthries new Syftem of Geography

A MAP of the WORLD from the beft AUTHORITIES.

North Pole

Explanation.

Track of Capt. Cook in the Endeavour in 1768, 1769, 1770, 1771.

Track in the Resolution in 1772, 1773, 1774, 1775.

Track in the Resolution in 1776, 1777, 1778, 1779, 1780.

South Pole

t directs June 15th 1785 by C. Dilly & G. Robinson London.

ARMILLARY SPHERE.



Engraved for Guthr

Published as the Act Directs January 1st. 1785.

d for Guthries new System of Geography

AN Accurate MAP of EUROPE from the best AUTHORITIES.

bruary 1st. 1785. by C. Dilly & G. Robinson London.

Engraved for Guthries new Syst

WEST GREENLAND
NORTH SEA
Trinity I.
Long Nefs
Arctic Circle
Hamnefiord B.
Grims I.
Skialhamd B.
Northfiord B.
Northfiord
Nidingf B.
Holta
Bernfiord
ICELAND
Loxfiord B.
Arnarfiord B.
Skalholt
C. Horn
Hunfiord n.
Breidewick C.
Hangiord
C. Reikre
C. Hanna
C. Berda
Swine
Widro
Sando
Faro Is.
Sudro
Aretic Circle
NORTH SEA
Faro Iles
SHETLAND Is.
Mainland
SCOTLAND
Meridian of London
Bergen
Stavanger
Calmer
Roudalk
Gerestadt
Ofterdal
Norholm
Lister land
C. Lindenas
C. Skagen
Horn
Aalborg
Wiborg
JUTLAND
Aarhus
Weile
Ripen
Sylt I.
Sleswic
Tonningen
Hamburg
DENMARK
GERMANY
the Sound
SCHONEN
Christianf.
Lunden
Landskrona
Helsingborg
Malmhus
Falkoping
Gotheburg
Warberg
Halmstad
Lesou
Calmar
Jonkoping
Granna
Norkoping
Hio
Wetter L.
Wener L.
Amal
Strömstad
Fredericshall
Christiania
Tonsberg
Laurvig
Skien
Dalby
Fahm
Ekshar
Carlstadt
Arboge
Orebro
Askersund
Wasteras
Upsal
Sater
Oret
Dal Elf R.
Clara R.
Hudwiks wall
Sama
Iurdal
Siunna
Gusdal
Worda
Wang
Aals
Soegn Fiord
Christians field
Hedal
Doire
Waine L.
Tiriana
Berg
Maneby
Liden
Ettros
Sundwald
Stuga
Krange
Soderby
Ornus
Salbo
Stangwick
Dronthem
Gryp Fiord
Hitteren
Fielvier I.
Lavanger
Asele
Wapstena
Nomendal I.
Heytigeland
Tran I.
Horn Arvan
Niarg
Pitea R.
Busr
Malestrom
Andenes
Tromnes
Lofoden Iſles
Sallero
Samien I.
Foe
Boe
Molda
Elbwick
Stangwick
Sillewoge
Meridian of London
British Statute Miles.
50 100 150 200 250
Longit. East from London.
5 10 15
Published as the Act Directs January 1st 17

SWEDEN; DENMARK, NORWAY and FINLAND. from the best AUTHORITIES.

uary 1d 1785. by C Dilly & G Robinson London.

Engraved for Guthries new System

AN Accurate MAP of the RUSSIAN EMPIRE both in EUROPE and ASIA.

British Statute Miles 69 to a Degree

30 120 240 360 480 600

62 25 Deg. E. of London. 72 25 82 25 92 25

Published as the Act directs January 1

January 1st 1786 by C. Dilly & G. Robinson London.

Engraved for Guthries new System of Geography.

NORTHERN OCEAN

Remarks.

Universities as Aberdeen
Boroughs as Dumbarton
Presbyteries have a Line drawn under the Name as Fordyce
Roads
The Orkney and Shetland Isles compose one Shire or County of Orkney

Rona
Baba
Orkney Isles
Sule Skerry
Stack
Butt of the Lewis
Skegastay
Flannel Is
Part of Ross Shire
Lewis
Isle
Harris
Isle
Minch
the
Western Isles
St Kilda
Part of Inverness Shire
Sth Uist Isle
Boysdale
Barra Isle
Rum Isle
Canay I
Skye I
Holsear
Grigadale
Pt Arthurmurchan
Cape Wrath
Old Shore
Row Stoir of Assynt
Loch Erribol
Loch Eriboll
Tongue
Kyle of Tongue
Strathy Pt
Sandside Bay
Brims Ness
Dunnet Head
Pentland Firth
Pentland Skerries
John o Groats House
Freswick
Sinclairs Bay
Castle Sinclair
Wick Bay
Fatigo
Noss
Duncansby Head
Stroma
Swilkie
Holburn Head
Dunnet Bay
Thurso
Scrabster
Strathy Pt
Tongue
Kyle of Tongue
Loch Eriboll
Durness Bay
Farvie Hd
Loch Erribol
Strathy Hd
Tormore Bay
Farr Bay
Cape Wrath
Kerrera
Durness
Old Shore
L Inchard
L Laxford
Hanaia I
Scourie Bay
L Badcal
Oldney
Row Stoir of Assynt
Loch Ennard
Riff Pt
Ship I
Summer Is
Clerish I
Loch Kive
Ron Rie
Eredale
Gare Loch
Loch Tarbat
Housansays
Killigra I
Castle Ore
Ina Meuds
Ina Eigauh
Kirkabol I
Illury I
Ina Monach
Killerumadale
Balnin Killach
C Ulrich
Garand
Houghmore
Ustnes
L Skipper
Gillen
L Eynord
L Boysdale
Eina
Firsca
Fara
Borg
Isle
Codridale
Loch Inver
Loch Assynt
Stack
Sule Skerry
Orkney Isles
Sutherland Shire
Ross Shire
Inverness Shire
Nairn Shire
Murray Shire
Banff Shire
Aberdeen Shire
Mearns Shire
Kincardine Shire
Angus Shire
Perth Shire
Argyle Shire
Bute Shire
Arran Isle
Cantire
Ardmore
Ardtalla
Ardlair
Achrigh
Achnahaird
Achintee
Elkinderick
Achmashan
Strath Kanaird
Ben More
Ben Wyvis
Ben Nevis
Ben Lomond
Ben Cruachan
Ben Lawers
Ben Ledi
Ben Voirlich
Ben Chonzie
Ben Vrackie
Ben Macdui
Cairngorm
Ben Avon
Ben Muich Dhui
Ben Aan
Ben Nevis
Ben Lomond
Ben Cruachan
Ben Lawers
Ben Ledi
Ben Voirlich
Ben Chonzie
Ben Vrackie
Ben Macdui
Cairngorm
Ben Avon
Ben Muich Dhui
Ben Aan
Loch Ness
Loch Lochy
Loch Oich
Loch Arkaig
Loch Eil
Loch Linnhe
Loch Leven
Loch Etive
Loch Awe
Loch Fyne
Loch Long
Loch Lomond
Loch Katrine
Loch Vennachar
Loch Earn
Loch Tay
Loch Rannoch
Loch Erich
Loch Tummel
Loch Garry
Loch Quoich
Loch Hourn
Loch Nevis
Loch Morar
Loch Shiel
Loch Eilt
Loch Sunart
Loch Aline
Loch Don
Loch Leven
Loch Fleet
Loch Brora
Loch Naver
Loch Shin
Loch Assynt
Loch Inver
Loch Broom
Loch Ewe
Loch Maree
Loch Torridon
Loch Carron
Loch Alsh
Loch Duich
Loch Long
Loch Goil
Loch Striven
Loch Ryan
Loch Indaal
Loch Gruinard
Loch Kanaird
Loch Kishorn
Loch Hourn
Loch Nevis
Loch Morar
Loch Shiel
Loch Eilt
Loch Sunart
Loch Aline
Loch Don
Loch Leven
Loch Fleet
Loch Brora
Loch Naver
Loch Shin
Loch Assynt
Loch Inver
Loch Broom
Loch Ewe
Loch Maree
Loch Torridon
Loch Carron
Loch Alsh
Loch Duich
Loch Long
Loch Goil
Loch Striven
Loch Ryan
Loch Indaal
Loch Gruinard
Loch Kanaird
Loch Kishorn
Dornock Firth
Murray Firth
Moray Firth
Pentland Firth
Sandwick
Tarbat Ness
Tarbat Nefs
Tarrel
Inver
Dornock
Duggwall
Fortrose
Inverness
Tarbat
Tain
Dingwall
Cromarty
Cromarty Firth
Old Rosal
Cordonstown
Stodfold
Lossie Water
Spey R
Forsean
Cullen
Portsoy
Cowal of Boyn
Banff
Boyne R
Cullen
Troup
Pennan Head
Pitsligo
Fraserburgh
Kinnairds Hd
Inverallachy
Rattray
Kindrochit
Inner Uggie
Peterhead
Crouden K
Cosgilt
Dee
Old Whamney
Broova
Stanis
Tyrie
Ythan Riv
Balgounie
New Aberdeen
Old Aberdeen
Girdleness
Aberdeen
Footdee
Torry
Nigg
Kincardine
Findon
Muchalls
Stonehaven
Dunnotar
Fowlsheugh
Bervie
Inverbervie
Johnshaven
Gourdon
Montrose
Usan
Lunan Bay
Arbroath
Carnoustie
Buddon Ness
Tay Mouth
Dundee
Broughty Ferry
Monifieth
Tay Bridge
Newport
Wormit
Tayport
Fife Ness
Crail
Anstruther
Pittenweem
St Monans
Elie
Earlsferry
Leven
Largo
Kirkcaldy
Burntisland
Aberdour
Inchkeith
Inchcolm
Inchgarvie
Queensferry
Forth Bridge
Cramond
Leith
Portobello
Musselburgh
Prestonpans
Cockenzie
Aberlady
Gullane
North Berwick
Dirleton
Tantallon
Dunbar
Barns Ness
Belhaven
Tyninghame
Haddington
Gifford
Dunglass
Cockburnspath
St Abbs Head
Eyemouth
Ayton
Berwick
Tweed R
Lindisfarne
Holy Island
Farne Is
Bamborough
Fame Is
Coquet Is
Coquet R
Alnmouth
Warkworth
Amble
Hauxley
Cresswell
Druridge Bay
Newbiggin
Blyth
Seaton Sluice
Tynemouth
North Shields
South Shields
Sunderland
Hartlepool
Seaham
Durham
Darlington
Stockton
Yarm
Northallerton
Thirsk
Boroughbridge
Ripon
Knaresborough
Harrogate
Otley
Skipton
Settle
Ingleton
Kirkby Lonsdale
Kendal
Windermere
Ambleside
Grasmere
Keswick
Derwentwater
Bassenthwaite
Cockermouth
Workington
Whitehaven
St Bees Head
Ravenglass
Millom
Barrow
Furness
Ulverston
Cartmel
Lancaster
Morecambe Bay
Heysham
Fleetwood
Blackpool
Preston
Wigan
Bolton
Manchester
Stockport
Macclesfield
Congleton
Crewe
Nantwich
Whitchurch
Wrexham
Chester
Hawarden
Flint
Rhyl
Abergele
Conway
Bangor
Menai Strait
Anglesea
Holyhead
Carnarvon
Pwllheli
Aberdovey
Barmouth
Harlech
Tremadoc
Portmadoc
Criccieth
Cardigan Bay
Aberystwith
Aberaeron
New Quay
Cardigan
Newport
Fishguard
St Davids
Ramsey Is
Skomer I
Milford Haven
Pembroke
Tenby
Carmarthen
Llanelly
Swansea
Mumbles Head
Neath
Port Talbot
Aberavon
Cardiff
Penarth
Barry
Cowbridge
Bridgend
Llantrisant
Pontypridd
Caerphilly
Newport
Chepstow
Monmouth
Abergavenny
Brecon
Builth
Rhayader
Llandrindod
Presteigne
Knighton
Ludlow
Tenbury
Bewdley
Kidderminster
Stourport
Worcester
Droitwich
Evesham
Pershore
Tewkesbury
Gloucester
Berkeley
Thornbury
Bristol
Clifton
Kingsweston
Portishead
Weston
Axbridge
Cheddar
Wells
Glastonbury
Shepton Mallet
Frome
Bradford
Trowbridge
Devizes
Marlborough
Swindon
Cricklade
Malmesbury
Chippenham
Calne
Melksham
Bath
Wellow
Radstock
Midsomer Norton
Keynsham
Bristol
Clifton
Kingsweston
Portishead
Weston
Axbridge
Cheddar
Wells
Glastonbury
Shepton Mallet
Frome
Bradford
Trowbridge
Devizes
Marlborough
Swindon
Cricklade
Malmesbury
Chippenham
Calne
Melksham
Bath
Wellow
Radstock
Midsomer Norton
Keynsham
Yell I
Unst I
Fetlar
Uyea Sound
Balta Sound
Haroldswick
Muness
Hermaness
Saxa Vord
Skaw
Lerwick
Bressay
Noss
Mousa
Sumburgh Hd
Fitfull Head
Quendale Bay
Scatness
Grutness
Fair Isle
Shetland Isles
Sandness
Papa Stour
Foula I
Shelda Vo
Wyestale Vo
Mainland I
Hamnavoe
Mangaster
Rusay Stour
Papa Stour
Sandness
Scalloway
Weisdale
Voe
Aith Vo
Green Holm
Little Via
Selia
Tonga
Hamnavoe
Mangaster
Rusay Stour
Papa Stour
Shelda Vo
Wyestale Vo
Longa
Stags
W Burra
Hebra
St Ringans
Colsa
Fitfull Head
Quendale Bay
Sumburgh Hd
Grutness
Fair Isle
Shetland Isles
Yell I
Unst I
Fetlar
Uyea Sound
Balta Sound
Haroldswick
Muness
Hermaness
Saxa Vord
Skaw
Lerwick
Bressay
Noss
Mousa
Sumburgh Hd
Fitfull Head
Quendale Bay
Scatness
Grutness
Fair Isle
Shetland Isles
Sandness
Papa Stour
Foula I
Shelda Vo
Wyestale Vo
Mainland I
Hamnavoe
Mangaster
Rusay Stour
Papa Stour
Sandness
Scalloway
Weisdale
Voe
Aith Vo
Green Holm
Little Via
Selia
Tonga
Hamnavoe
Mangaster
Rusay Stour
Papa Stour
Shelda Vo
Wyestale Vo
Longa
Stags
W Burra
Hebra
St Ringans
Colsa
Fitfull Head
Quendale Bay
Sumburgh Hd
Grutness
Fair Isle
Shetland Isles

SCOTLAND,
with the
PRINCIPAL ROADS
from the beft
AUTHORITIES.

ATLANTIC OCEAN

NORTH SEA

IRELAND

ENGLAND

Common Scotch Miles.
5 10 15 20 25 30 35

British Statute Miles.
3 15 23 35 45 55

Degrees of Longitude West from London.
8 7 6 5 4 3 2 1

57 56 55

Publifhd as the Act directs, January 1st 1787 by C. Dilly & G. Robinson London.

ENGLAND and WALES

OF

ACTUAL SIZE

The Principal Roads from the Metropolis

TO

ALL PARTS.

Reference to the Counties

Anglesea	40	Essex	18	Montgomeryshire	32
Bedfordshire	28	Flintshire	42	Monmouthshire	45
Berkshire	13	Glamorganshire	10	Norfolk	11
Brecknockshire	23	Gloucestershire	14	Northamptonshire	19
Buckinghamshire	15	Hampshire	6	Northumberland	21
Cambridgeshire	30	Herefordshire	17	Nottinghamshire	37
Cardiganshire	22	Hertfordshire	24	Oxfordshire	31
Carmarthenshire	39	Kent	9	Pembrokeshire	35
Carnarvonshire	20	Lancashire	29	Radnorshire	44
Cheshire	43	Leicestershire	47	Rutlandshire	31
Cornwall	1	Lincolnshire	36	Salop	8
Cumberland	50	Londonderry	46	Somerset	26
Denbighshire	41	Merionethshire	33	Staffordshire	25
Derbyshire	14	Middlesex	16	Suffolk	5
Devonshire	3	Monmouthshire	11	Surrey	10
Dorsetshire	2	Montgomeryshire	32	Sussex	23
Durham	51	Norfolk	38	Warwickshire	48
		Northamptonshire	27	Westmoreland	

Imprimé par Cadell & Davies, Strand, London.

Published as Act directs January 1st 1785 by C. Dilly & G. Robinson London.

Engraved for Cuttings new System of Geography

IRELAND

divided in

PROVINCES and COUNTIES

from the beft

AUTHORITIES.

11 10 9 8 7 6 5

55 54

OCEAN

North Cape Sheep Haven Lough Swilly Inistrahull Rathlin I. Coledagh Hd Fair Head Castle Cary Castlendon Bay Red Bay Glenarm Bay Maidens Old Fleet Harb Magee I. Cantire the Goine Sandn Tunberry Ailsa Girvan Port Patrick Wigtown Wigtown Bay Glenluce Bay Mull of Galloway Whithorn Fairland Pt Loch Ryan SCOTLAND

Tory I Inis Bophin Maghereroft Stakes of Arran North Isle of Arran Inis Bafson Templecrean Lough Reagh Lough Foyle Derry Londonderry Raphoe Ballyshannon Donegal Ardmore Garvagh Dungiven Ballymony Ballycastle Ballintoy Ballycastle Ballymena Carrickfergus Belfast Lough Belfast Donaghadee Strangford Lough Ards Down Antrim Coleraine Portrush Portstewart Strabane Omagh Tyrone Enniskillen Lough Erne Lough Neagh Ballymena Ballymoney Cushendall Cushendun Glenarm Larne Island Magee Pass White Haven Copeland Islds Carrickfergus Bay Donaghadee Ballywalter Newtownards Bangor Holywood Belfast Lisburn Antrim Ballymena Coleraine Portrush Portstewart Strabane Omagh Enniskillen Lough Erne Lough Neagh Dungiven Derry Londonderry Raphoe Donegal Ballyshannon Ardmore Garvagh Ballymony Ballycastle Ballintoy Fair Head Castle Cary Castlendon Bay Red Bay Glenarm Bay Maidens Old Fleet Harb Magee I. Cantire Sandn Tunberry Ailsa Girvan Port Patrick Wigtown Wigtown Bay Glenluce Bay Mull of Galloway Whithorn Fairland Pt Loch Ryan

Broad Haven Calliagh Crum The Mullet Broad Harbour Saddle Head Black Harbour Saddle Head Bay Achill Head Clew Bay Kildanat I Clara I Ennisturk Ennis Boyne Dogs Head Oranmore I Muckerin Keel Kilteen Murrough Brown Ballycroy Clogin Ballinrobe Joyce's Country Ballinahinch Quichterard Ballinahinch Ballynahinch Roffs Dunl

I S H

I. of MAN

Calf of Man

Holy Head

ATLANTIC
OCEAN
WALES
St GEO. CHANNEL
IVYMPH BANK
Discovered 1735 by Capt. Doyle
Publish'd as the Act directs January 1st 1785 by C. Dilly & G. Robinson London
Degrees of Longitude
West from London
British Statute Miles
Bay
Cape Clear
Kinsale
Old Head
Cork
Youghall
Dungarvan
Waterford
Tramore
Wexford
Arklow
Dublin
Howth
Drogheda
Carlingford
Strangford
Belfast
Donaghadee
Portpatrick
Whitehaven
Liverpool
Holyhead
Milford Haven
St Davids Hd
Bardsey Isd
Bristol Chan.
Scilly Isles
Land's End
Lizard Point
Start Point
Portland
Beachy Head
Dungeness
Deal
Margate
Harwich
Yarmouth
Lowestoft
Orfordness
Aldborough
Flamborough Head
Scarborough
Whitby
Tees Mouth
Hartlepool
Sunderland
Shields
Berwick
Holy Island
Farn Islands
Coquet Isle
Cape Wrath
Orkney Islands
Shetland Islands
Fair Isle
Faroe Islands
Iceland
Greenland
Hebrides
Skye
Mull
Islay
Jura
Arran
Ailsa Craig
Isle of Man
Anglesea
Caernarvon
Bardsey Island
Pembroke
Tenby
Caldy Island
Ramsey Island
St Brides Bay
Skomer Isd
Skokholm
Milford Haven
St Govans Pt
Strumble Hd
Bryerdwith Pt
Bay
Cape Clear I.
Mizen Hd
Kilcummin Hd
Three Castle Hd
Sheep Hd
Dunmanus Bay
Kilcrohane Bay
Black Hall
Bantry Bay
Whiddy Isle
Bantry
Ballydonegan Bay
Glengariff Harbour
Bere Island
Castle Haven
Glandore Harbour
Rosscarbery Bay
Seven Heads
Courtmacsherry Bay
Old Head
Kinsale
Cork
Youghall
Dungarvan
Tramore
Waterford
Hook Head
Saltee Islands
Ballyteigh Bay
Kennmare River
Dingle Bay or Caftlemain Harbour
Valentia I.
Bray Head
Skelligs Rocks
Great Skelligs
Ballydonegan Bay
Kenmare River
Ballycotton Bay
Ballycotton
Ballycrenan Bay
Ballycrenan
Ballycrenan Bay
Ballycrenan
Ballycrenan Bay
Ballycrenan

Engraved for Cuthries new System of Geography

IRELAND

divided in

PROVINCES and COUNTIES

from the best

AUTHORITIES.

11 10 9 8 7 6 5

55 54

OCEAN

IRISH SEA

SCOTLAND

I. of MAN

Coledagh Hd

Fair Head

Ratlin I

Tory I

North Cape

Sharp Haven

Lough Swilly

Malin Bay

Kellybeggs Hav

Milk Haven

Sligo Bay

Broad Haven

Calliagh Crum

Dunfine Hd

The Mullet

Broad Harbour

Saddle Head

Saddle Head Bay

Achill Head

Dogs Head

Clew Bay

Raphoe

Clogher

Armagh

Dundalk Bay

Drogheda

Drogheda Bay

Howth Head

Dublin

Strangford Bay

Down Patrick

Dundrum Bay

Old Fleet Harb

Port Patrick

Mull of Galloway

Carlingford Bay

Red Bay

Glenarm Bay

Castle Cary

Cushendon Bay

Belfast Lough

Lough Foyle

Lough Neagh

Lough Ryan

Wigtown Bay

Whithorn

Cheshills Bay

Strakes of Arran

North Isle of Arran

Inis Bofin

Inis Boffin

Templecrevan

Stags of Broadhaven

Achill Sound

Clare I

Inishturk

Ennis Boffine

Ennistuark

Inishcrone

Kilcummin Head

Black Rock

Black Harbour

Davillan Rock

Kee I

Fin I

Arranmore

Rutland I

Inishbofin

Inishmaan

Inishmore

Inishshark

Aran I

Inishmurray

Lambay I

Ireland's Eye

Howth Head

Holy Head

Ailsa

Turnberry

Girvan

Portland Pt

Maidens

Skerry

Corsewall Pt

Ballycastle

Rathlin I

Magee I

Carrickfergus

Antrim

Lough Neagh

Dromore

Newry

Kilkeel

Dundrum

Strangford

Quintin Pt

Hillsborough or Port St Ann

St Johns Point

Ballyquintin Pt

Ballywalter

Donaghadee

Copeland Islds

Donaghadee

Bangor

Carnlough Bay

Glenarm

Ballycastle

Fairland Pt

Cantire

the Coine

Sanda

Isle of Man

Calf of Man

Dunany Pt

Howth Head

Lambay I

Ireland's Eye

Patricks I

Skerries

Rockabill

Dublin Harbour

Light Hs

Holy Head

Wicklow Head

Arklow Bay

Wexford Harbour

Tuskar Rock

Saltee Is

Carnsore Pt

Hook Head

Waterford Harbour

Dungarvan Bay

Youghal Bay

Ballycotton Bay

Cork Harbour

Kinsale

Old Head of Kinsale

Seven Heads

Galley Head

Clonakilty Bay

Rosscarbery Bay

Glandore Harbour

Castle Haven

Baltimore

Crookhaven

Mizen Head

Dunmanus Bay

Bantry Bay

Whiddy I

Bear I

Dursey I

Dursey Head

Kenmare River

Valentia I

Ballinskelligs Bay

Dingle Bay

Smerwick Harbour

Brandon Bay

Tralee Bay

Ballybunion

Kerry Head

Loop Head

Mouth of the Shannon

Kilrush

Scattery I

Carrigaholt

Kilbaha

Quilty

Liscannor Bay

Galway Bay

Aran Is

Inishmore

Inishmaan

Inishshark

Inishbofin

Slyne Head

Clifden Bay

Roundstone Bay

Kilkieran Bay

Ballynahinch

Killary Harbour

Clifden

Renvyle

Bunowen Bay

Bunowen

Achill I

Achill Sound

Clew Bay

Westport

Newport

Killala Bay

Killala

Ballina

Sligo

Sligo Bay

Drumcliff Bay

Donegal

Donegal Bay

Killybegs

Killybegs Hav

Main Bay

Rathlin I

Fair Head

Ballycastle

Cushendon Bay

Red Bay

Glenarm Bay

Carlingford Bay

Dundalk Bay

Strangford Bay

Down Patrick

Dundrum Bay

Old Fleet Harb

Port Patrick

Mull of Galloway

Wigtown Bay

Whithorn

Cheshills Bay

Ailsa

Turnberry

Girvan

Portland Pt

Maidens

Skerry

Corsewall Pt

Ballycastle

Rathlin I

Magee I

Carrickfergus

Antrim

Lough Neagh

Dromore

Newry

Kilkeel

Dundrum

Strangford

Quintin Pt

Hillsborough or Port St Ann

St Johns Point

Ballyquintin Pt

Ballywalter

Donaghadee

Copeland Islds

Donaghadee

Bangor

Carnlough Bay

Glenarm

Ballycastle

Fairland Pt

Cantire

the Coine

Sanda

Isle of Man

Calf of Man

Dunany Pt

Howth Head

Lambay I

Ireland's Eye

Patricks I

Skerries

Rockabill

Dublin Harbour

Light Hs

Holy Head

Wicklow Head

Arklow Bay

Wexford Harbour

Tuskar Rock

Saltee Is

Carnsore Pt

Hook Head

Waterford Harbour

Dungarvan Bay

Youghal Bay

Ballycotton Bay

Cork Harbour

Kinsale

Old Head of Kinsale

Seven Heads

Galley Head

Clonakilty Bay

Rosscarbery Bay

Glandore Harbour

Castle Haven

Baltimore

Crookhaven

Mizen Head

Dunmanus Bay

Bantry Bay

Whiddy I

Bear I

Dursey I

Dursey Head

Kenmare River

Valentia I

Ballinskelligs Bay

Dingle Bay

Smerwick Harbour

Brandon Bay

Tralee Bay

Ballybunion

Kerry Head

Loop Head

Mouth of the Shannon

Kilrush

Scattery I

Carrigaholt

Kilbaha

Quilty

Liscannor Bay

Galway Bay

Aran Is

Inishmore

Inishmaan

Inishshark

Inishbofin

Slyne Head

Clifden Bay

Roundstone Bay

Kilkieran Bay

Ballynahinch

Killary Harbour

Clifden

Renvyle

Bunowen Bay

Bunowen

Achill I

Achill Sound

Clew Bay

Westport

Newport

Killala Bay

Killala

Ballina

Sligo

Sligo Bay

Drumcliff Bay

Donegal

Donegal Bay

Killybegs

Killybegs Hav

Main Bay

ULSTER

DONEGAL

TYRONE

LONDONDERRY

ANTRIM

DOWN

FERMANAGH

ARMAGH

MONAGHAN

CAVAN

LOUTH

MEATH

DUBLIN

CONNAUGHT

GALWAY

MAYO

SLIGO

LEITRIM

ROSCOMMON

LONGFORD

WEST MEATH

KING'S

QUEEN'S

KILDARE

WICKLOW

WEXFORD

MUNSTER

CLARE

LIMERICK

TIPPERARY

KILKENNY

CARLOW

WATERFORD

CORK

KERRY

Published as the Act directs January 1st 1785 by C Dilly & G Robinson Ladgate

Degrees of Longitude 7 West from London 6 5

ST GEORGE'S CHANNEL

ATLANTIC OCEAN

IRELAND

Scale of British Statute Miles.

Scale of Irish Statute Miles.

SWAMP BANK
Discovered 1785 by Capt. Dutte

ULSTER
MUNSTER
LEINSTER
CONNAUGHT

COUNTIES
ANTRIM
DOWN
ARMAGH
MONAGHAN
CAVAN
LOUTH
MEATH
DUBLIN
KILDARE
WICKLOW
WEXFORD
KING'S COUNTY
QUEEN'S COUNTY
KILKENNY
CARLOW
TIPPERARY
LIMERICK
CLARE
GALWAY
MAYO
SLIGO
LEITRIM
ROSCOMMON
LONGFORD
WESTMEATH
KILDARE
CORK
KERRY

Rathlin I.
Fair Head
Ballycastle
Ballintoy Harbour
Bengore Head
Giant's Causeway
Portrush
Coleraine
Portstewart
Magilligan Point
Lough Foyle
Londonderry
Culmore Pt
Inishowen Head
Malin Head
Tory I.
Horn Head
Rosguill
Dunfanaghy
Sheephaven Bay
Mulroy Bay
Lough Swilly
Fanad Head
Rathmullan
Ramelton
Letterkenny
Milford
Donegal Bay
Killybegs
Slieve League
Teelin Bay
Glen Head
Slieve Tooey
Benbulbin
Sligo
Sligo Bay
Raghly Head
Killala Bay
Broadhaven
Blacksod Bay
Achill I.
Clew Bay
Westport
Croagh Patrick
Killary Harbour
Mweelrea
Clifden
Slyne Head
Aran Is.
Galway Bay
Black Head
Loop Head
Kilkee
Mutton I.
Dingle Bay or Catleman Harbour
Valentia I.
Skelig Rocks
Bolus Head
Kenmare River
Ballycarbery Castle
Kenmare
Bantry Bay
Whiddy I.
Glengariff
Bear I.
Dursey I.
Mizen Hd
Cape Clear I.
Old Head of Kinsale
Kinsale
Cork Harbour
Ballycotton Bay
Youghall
Youghall Bay
Dungarvan
Helvick Head
Tramore Bay
Waterford
Waterford Harbour
Hook Head
Tuskard
Carnsore Pt
Blackwater R.
Arklow
Wicklow
Wicklow Head
Bray Head
Howth Head
Dublin Harbour
Dublin
Drogheda
Boyne R.
Dundalk
Carlingford Lough
Strangford Lough
Belfast
Carrickfergus
Larne
Island Magee
Donaghadee
Copeland Is.
Belfast Lough
Lough Neagh
Lough Erne
Upper Lough Erne
Lough Gill
Lough Allen
Lough Ree
Lough Derg
Lough Corrib
Lough Mask
Lough Conn
Lough Arrow
Lough Key
Lough Ennell
Lough Owel
Lough Sheelin
Lough Gowna
Lough Ramor
Lough Sillan
Lough Derravaragh
Lough Lene
Lough Iron
Lough Ennell
Lough Owel
Lough Sheelin
Lough Gowna
Lough Ramor
Lough Sillan
Lough Derravaragh
Lough Lene
Lough Iron
Shannon R.
Shannon Mouth
Cape Lean or Loop Head
Kilrush
Scattery I.
Tarbert
Foynes
Limerick
Askeaton
Adare
Kilmallock
Fethard
Cashel
Clonmel
Carrick
Callan
Kilkenny
Thomastown
Inistioge
New Ross
Enniscorthy
Wexford
Wexford Harbour
Tuskard
Carnsore Pt
Saltee Is.
Hook Head
Dunmore
Kilkenny
Castlecomer
Mountmellick
Portarlington
Maryborough
Philipstown
Edenderry
Kilcock
Naas
Clane
Celbridge
Leixlip
Lucan
Dublin
Howth
Malahide
Swords
Balbriggan
Skerries
Rush
Lusk
Ardee
Dunleer
Dundalk
Carlingford
Newry
Warrenpoint
Rostrevor
Kilkeel
Annalong
Dundrum Bay
Strangford
Portaferry
Ballywalter
Donaghadee
Bangor
Belfast
Carrickfergus
Larne
Glenarm
Cushendall
Cushendun
Red Bay
Ballycastle
Ballintoy
Portrush
Portstewart
Coleraine
Magilligan
Londonderry
Lough Foyle
Lough Swilly
Rathmullan
Ramelton
Letterkenny
Milford
Donegal
Killybegs
Slieve League
Teelin
Glen Head
Slieve Tooey
Benbulbin
Sligo
Raghly Head
Killala
Broadhaven
Blacksod Bay
Achill
Clew Bay
Westport
Croagh Patrick
Killary Harbour
Mweelrea
Clifden
Slyne Head
Aran Is.
Galway
Galway Bay
Black Head
Loop Head
Kilkee
Mutton I.
Dingle Bay or Catleman Harbour
Valentia I.
Skelig Rocks
Bolus Head
Kenmare River
Ballycarbery Castle
Kenmare
Bantry Bay
Whiddy I.
Glengariff
Bear I.
Dursey I.
Mizen Hd
Cape Clear I.
Old Head of Kinsale
Kinsale
Cork Harbour
Ballycotton Bay
Youghall
Youghall Bay
Dungarvan
Helvick Head
Tramore Bay
Waterford
Waterford Harbour
Hook Head
Tuskard
Carnsore Pt
Blackwater R.
Arklow
Wicklow
Wicklow Head
Bray Head
Howth Head
Dublin Harbour
Dublin
Drogheda
Boyne R.
Dundalk
Carlingford Lough
Strangford Lough
Belfast
Carrickfergus
Larne
Island Magee
Donaghadee
Copeland Is.
Belfast Lough
Lough Neagh
Lough Erne
Upper Lough Erne
Lough Gill
Lough Allen
Lough Ree
Lough Derg
Lough Corrib
Lough Mask
Lough Conn
Lough Arrow
Lough Key
Lough Ennell
Lough Owel
Lough Sheelin
Lough Gowna
Lough Ramor
Lough Sillan
Lough Derravaragh
Lough Lene
Lough Iron

Engraved for Guthrie's

FRANCE,

divided into it's

MILITARY GOVERNMENTS,

with the

NETHERLANDS,

from the best

AUTHORITIES.

British Statute Miles.

10 20 40 60 80 100

Leagues of France, 25 to a Degree.

5 10 20 30 40

ENGLAND

ENGLISH CHANNEL

OCEAN

ATLANTIC

BAY of BISCAY

BRETAGNE

NORMANDIE

MAINE

PERCHE

ORLEANOIS

TOURAINE

POITOU

AUNIS

SAINTONGE

ANGOUMOIS

GUIENNE

GASCOGNY

BEARN

NAVARRE

SPAIN

Hartland Pt. Barnstable Biddeford Okehampton Trevose Pt. Launceston Lastwithiel Truro St Ives Land's End Falmouth Lizard Pt. Wells Exeter Exmouth Plymouth Edistone Lime Bay Dorchester Weymouth Portland I. St Albans Head Start Pt. Guildford Salisbury Winchester Southampton I. of Wight Newport Portsmouth Chichester Rye Lewes Beachy Hd. Rochester Maidstone Canterbury Dover Hithe Str. of Dover Somme R. Montr

C. la Hogue Alderney Cherbourg Barfleur Guernsey I. Sark Portbail Valogne Jersey I. Lessay Blainville Seven Isles Brahat I. Chausei Ushant I. St Paul de Leon Lesmuven Kreguiez Guingamp C. Prehel St Malo St Michael Cove Ville dieu Avranches Granville Coutances Conde Morlaix Calac St Brieux Dol Dinan St Aubin Dombront Tinchebray Argentan Exme R. Nonancourt Saez Mortagne Pontgoin Alencon Fourges Sturigny Costenen Tintiniac Montaubon Vitrey Mayenne Vilaine Se Suzane Quintin Rosternan Vitre Medrignac Rennes Montfort Chateaubrin Brest Harb. St Mahe Brest Boulas Audierne Quimper Quimperlai L'Orient Hennebon Rohan Lolmine Floermel Vilaine Pt. de Penmark Abbe Glenan Croix I. Pt. Louis Quiberon Auray Vannas Rochfort R. Bernard Ponchateau St Nazare Bell Isle Nezai Safre Ingrande Nantes Loire R. Thouarse Saumur Beaupreau Chollet Pornic Noirmoutier I. Beauvoir I. de Oye Mortaigu Moulon Partenai Loudun Mirebeau Chatillon Loches Chinon Vienne R. Tours Loire R. Rilla Langes Fleche Angers Ramefort Rochefort Sablé la Mans Malicorne Chateau du Loir Chateau Briant Pouance Chateauneuf la Guierche Mesac Gontier Noyen Sarte R. Montmirail Vendome Renault Tude R. Lathes Ambois Blere Mer Aval Fontaine Blanc le Blanc Mellerale Poitiers Lusignan la Termoville Ree I. la Roche Surgon Tuibellier Lucon Chataigneraine Talmont Coulonge Niort Gervai Ram Sivrai Rochelle Rochefort I. Oloron S. Jean Manle Belac Arvert Saintes Taillebourg Brouage Mauzac Angoulesme Chatus Garonne R. Soulac Cognac Rochbecourt Exidevil Castillon L'Espou Monmieu Peraqueux Medoc Blaye Bourg Isle River Terassen Castelnau Bergerac Libourne Bourdeaux St Foy Duras Montpensier Lauzun Langon Cadillac Clerac Lot R. Bolin Bellepard Castelgeloux Mas Aiguillon Biscarrosse Buch C. Feret Baxas la Bohare St Julian Castelnau Marensin Agen Valence Mt de Marsan Sos Nerac Lon Leitoure Tartas Gabaret Condom Aqs St Sever Aire Mogaro Augh Bayonne Adour R. Bidache Genne Mirande Lombez Aurignac Orthes Lescar Pau Navarreins St Jean d'Luz Mauleon Morlas Tarbes Castelnau Port Arequil Oloron Nov Bayonne R. Garonne St Bertrand Pamiers Baredges Arron Castillon Pampelona Estella Viana Logrono Montreal Aragon R. Sanguessa Jaca Pyrenean Mountains Calahorra Viilagro Sos Tudella Taracona Borja Exea Huesca

Publish'd as the Act directs May

DUTCH BRABANT
AUSTRIAN FLANDERS
AUSTRIAN BRABANT
AUSTRIAN LIMBURG
AUSTRIAN HAINAULT
AUSTRIAN LUXEMBURG
FRENCH FLANDERS
FRENCH HAINAULT
ARTOIS
PICARDY
ISLE of FRANCE
CHAMPAGNE
LORRAIN
ALSACE
GERMANY
ORLEANNOIS
NIVERNOIS
BERRY
BOURBONNOIS
MARCHE
LIMOSIN
AUVERGNE
LYONNOIS
BURGUNDY
FRENCH COMPTE
SWITZERLAND
DAUPHINE
LANGUEDOC
PROVENCE
ROUSSILLON
ITALY
MEDITERRANEAN SEA
GULF OF LYONS
Mountains of Savoy
Lake of Geneva
Longit. East from London

ay 3rd 1785 by C Dilly & G Robinson London

Engraved for Guthries new

Publish'd as the Act directs May 2

5 6 7

Rotum I. I. Boreum

Schelling I. Ameland I. Schiermonn Koog I.

le Vlie Midland

Vlieland I.

De Waart

Het Breer Sand

Het Meer

Texel Stroom

Harlingen

Franeker

LEEWARDEN

Bolsward

Sneek

Slote

Staveren

Medenblyck

Blockzeyl

Vollenhoven

Hasselt

Campen

Hattem

Elburg

Harderwyck

Naerden

Loon

Amersfort

Arnheim

Rhenen

Wageningen

Ruremonde

Reckem

Wyck

Maestricht

Dieth

Stein

Stron

Limburg

Maseik

Hamont

Peel Land

Kempen Land

Eindhoven

Venloo

Helmont

Weert

Horn

Roermonde

Kempten

Meurs

Duysburg

Werden

Wesel

Dorsten

Halteren

Coesfeld

Borcke R.

Dulmen

Nienhus

Rheide

Bourtang

Morafs of Bourtang

Meppen

Lingen

Emden

Aurick

Leer

Stickhausen

Yrhave

Wollen

Aschendorf

Gemming

Hasel

Oldenzel

Bentheim

Schuttdorf

Almelo

Denecham

Stenwyck

Coevorden

Schoonebeck

Wesel

Grumsen

Suyderzee

Zuyder Zee

Ems R.

Vecht R.

Yssel R.

Lippe R.

Roer R.

Maes R.

Rhine R.

Waal R.

Meuse R.

Ruhr R.

Aar R.

Erft R.

Inde R.

Schwalm R.

Niers R.

Ourthe R.

Vesdre R.

Lek R.

Yssel R.

Dyle R.

Gelder R.

Ijssel R.

Sieg R.

Agger R.

Bruhl R.

Wupper R.

Ens R.

Eems R.

GRONINGEN

EAST FRIESLAND

DRENTHE

OVERYSSEL

GELDERLAND

UTRECHT

HOLLAND

BRABANT

LIEGE

BISHOPRIC

DUTCHY OF LIMBURG

DUTCHY OF JULIERS

DUTCHY OF BERG

ARCHBISHOPRIC OF COLOGNE

COUNTY of MARK

BENTHEIM

MUNSTER

Zuyder Zee

Marken I. the Pampus

Texel

Vlieland

Ameland

Schelling

Terschelling

Amsterdam

Haerlem

Leyden

Utrecht

Amersfort

Arnheim

Nimeguen

Bommel

Gorcum

Dort

Rotterdam

Delft

Hague

Leyden

Schiedam

Rhenen

Wageningen

Ruremonde

Maestricht

Limburg

Aix la Chapelle

Cologne

Bonn

Duytz

Deutz

Reinick

Wesel

Dorsten

Halteren

Coesfeld

Meppen

Emden

Leer

Aurick

Lingen

Bentheim

Oldenzel

Almelo

Stenwyck

Coevorden

Meurs

Duysburg

Kempten

Kayserwert

Reckem

Wyck

Roldre

Deren

Julliers

Dutchy of Limburg

Dutchy of Berg

Archbishopric of Cologne

County of Mark

Bishopric

Liege

Brabant

Gelderland

Overyssel

Drenthe

Utrecht

Holland

Friesland

Groningen

East Friesland

Munster

Bentheim

Zuyder Zee

Ems R.

Vecht R.

Yssel R.

Lippe R.

Roer R.

Maes R.

Rhine R.

Waal R.

Meuse R.

Ruhr R.

Aar R.

Erft R.

Inde R.

Schwalm R.

Niers R.

Ourthe R.

Vesdre R.

Lek R.

Dyle R.

Gelder R.

Ijssel R.

Sieg R.

Agger R.

Bruhl R.

Wupper R.

Ens R.

Eems R.

5 6 7

ets May 2nd 1785. by C. Dilly & G. Robinson London.

Engraved for Guthries

THE Auſtrian, French and Dutch NETHERLANDS, from the beſt AUTHORITIES.

2 Deg E. of London 3

52 51 50

Note The Auſtrian Dominions are Colour'd ——
The French Dº ——
The Dutch Dº ——
The Pruſsian Dº .....

Publiſhd as the Act directs May 23rd 1785

5
6
HOLLAND
BRABANT
GUELDERLAND
CLEVES
JULIERS
LIMBURG
LUXEMBURG
NAMUR
HAINAULT
CHAMPAGNE
LORRAIN
TRIER
Gorcum
Asperen
Tiel
Waal R.
Nimeguen
Herenberg
Burg
Emmerick
Anholt
Boecholt
Weerdt
Rees
Cleves
Grave
Gennep
Wesel
Rhineburg
GELDER
Kempen
Meurs
Rhine River
Dulken
Kuferswert
DUNSELDORP
Rotterdam
Dort
Beyer
Strven
BOSCH
Worcum
Bommel
Maren
Radenburg
Ravenstein
Heusden
Crevecoeur
BOIS LE DUC
Uden
Odich
Mill
St Huybert
Borkell
Meer
Issabella
Vucht
Vechel
Aa R.
Leon on Sand
Dieren
Osterwyk
Beertel
Oirschot
Oerle
Eynd hoven
Helmont
Rixtel
Swaluen
Gribbe
Wachtendonck
Rucphen
Etten
Swartenburg
Merke
Sevenbergen
Steenbergen
BREDA
Rucvem
Rosbergen
Rove
Strybeck
Alphen
Nispen
Zoom
Diessem
Meer
St Salvator
Hoogerheyden
Hoogstraten
Velde
Myerdens
Eynd hoven
Tonghergolt
Ommelen
Michel
Leir
Weathern
St Leonard
Chapel
Turnhout
Arendonck
Postel
Rythoven
Strip
Leenden
Roggel
Neer
Baerle
Kaekarchen
Hausel
Bruggen
Swalme
Ruchten
Dolem
Wachtendonck
Rees
Emmerick
Anholt
Boecholt
Weerdt
Sante
Wesel
Rhineburg
Kuferswert
DUNSELDORP
Antwerp
Lillo
Fort Philip
Perle
St Mary
Liesbosch
Wechelersande
Pulderbosch
Tielen
Corsendonk
Selle Hermitage
Hamont
Scarbrock
Horn
Roermond
Wevyeghem
Herentals
Moll
Geel
Belle
Lommel
Ranst
Carillenhof
Lier
Hoeven
Duffel
Vreghem
Westerloo
Baraw
Cluven
Peer
Brey
Maeseyck
Stevenswert
Watsenberg
River
Rumpst
Willebroek
Waelhem
Boeschot
Beverlo
Weerle
Bergendom
Blockroy
Tongerlo
Susteren
Hinsburg
Elsen
Mechlin
Aerschot
Diest
Haulthalen
Stockhem
Lesch
Urmondt
Schaesberg
Hasselt
Bilsen
Hamelen
Valkenburg
Rolduc
Juliers
Vilvorden
Everburg
Hever
Attenrode
Cortenaken
Tirlemont
Leauw
Orient
Tarbeke
Guygoven
Spawe
MAESTRICHT
Gastrat
Gulpen
Imber
Aixle CHAPELLE
Partey
Brussels
Hermut
Overlaver
Espen
Borchloen
Tongres
Kunes
Netrin
Molan
Bern
Busdal
Schippenhum
Duren
Hall
Arquenne
Judoigne
Landt
Kerkem
Wentring
Dalem
Calpine
Neuwenhof
Holsen
Montjoie
Waterloo
Wavre
Oupreba
Ianche
Hamaut
Herstal
Robermont
Charneau
Walhorne
Genoppe
Romillies
Branchon
Vieux
St Nicholas
Anpleur
Clermont
Ogen
Nivelle
Arleu
Cimbelmas
Lorneux
Huy
Clermont
Sonnignel Mont
LIMBURG
Petershuys
Rocux
Bruze
Revez
Merbey
Pontilliase
Bosiers
Sollieres
Rusten
Viviers
Golet
Thon
Ham
Linee
TOLIMBURG
Anvaille
Suristet
NAMUR
Ballastre
Kellers
Moustier
Bioul
Lavaux
Modave
Pont
Spa
Laret
Malmedy
Stablo
Recheraul
Chapon
Hestre
Binch
Liasseret
Marchienne
Chasseleet
Fiaux
Malogne
Dave
Yourre
Ochen
Filer
Rahier
Houx
Mureel
Stat Kill
Tapecalle
Emptinal
Scoville
Verlain
Bovial
Bouden
Donstiennes
Hensimille
Walcourt
Chinay
Durbuy
Vachauvant
Allen
Crombach
St Vith
Beaumont
Florennes
Bouvignes
Heniel
Nye
Saline
Dinant
Ouesnin
Furey
Heure
Emtez
Ruidsdal
Berelles
Phillippeville
Croix
Somme
Chimy
Marche
Marcona
Retimy
Veis cerots
Prum
Sobre
Ranse
Charlemont
Serinchamps
Ourte River
la Roche
Wibin
Linnuelet
Ouren
Schonack
Marienburg
Roche
Givet
Neuville
Hamsur
Nisrement
Century
Hechfelt
Rochefort
Ham
Avienne
Ginetrol
Lonchamps
Clervaux
Montz Kausen
Neverburg
Ober Kail
Liessie
Chamay
Macon
Villers
Fumay
Hargnies
Rien
Mirouart
Arlon
Bastogne
Wiltz
Stolzembourg
Ober weis
Bubrich
Beauvais
Revenu
Linchamps
St Denis
Willance
Ardu
Neuville
Strainchamps
Esch
Bourscheid
Diekrich
Steden
Revecour
Charleville
Orchamont
Patiment
Sampont
Neufchateau
Marcheux
Dellin
Schiren
Moestrof
Medernach
Echternach
Ierel
Cervel
Mezieres
Bouillon
Herbemont
Straimont
Attert
Habier
Niderpallin
Vaildaine
Pittegen
Wintersdorf
Mersch
Hemstal
Grevsch
Lanzer
Igel
TREVES
Donchery
Sedan
Fontelle
Estallle
Vance
Linster
Confarbrick
Sigmy Abby
Mouson
Sailly
la Ferte
Ivoix
Carignan
Orval
Leger
Virton
Musen
Wiltzkrana
Kaller
Kapeltz
Pretingen
Crevenmacher
LUXEMBURG
Hunsterf
Remerschen
Duttingen
Saare R.
Bertrange
Hesperan
Remie
Ruisare
Olzeth R.
Sannen
Chiers R.
Longwy
Montmedy
Stenay
Marville
Rethel
Rodenmacheren
Syrck
Hettingen
Sourdingen
Koningsmacheren
Hamsonville
Vleram
Thionville
Arel R.
Moselle R.
23rd 1785 by C. Dilly & G. Robinson London.

Engraved for Guthrie

The Empire of GERMANY with the 13 Cantons of SWITZERLAND from the best AUTHORITIES

THE NORTH SEA

DUTCHY OF SLESWICK

DUTCHY OF BRUNSWICK-LUNENBURG

DUTCHY OF

HOLSTEIN

HAMBURG

LOWER SAXONY CIRCLE

UNITED PROVINCES

ZUYDER ZEE

WESTPHALIA

LOWER RHINE CIRCLE

BURGUNDY

PART OF FRANCE

WETERAU CIRCLE

RHENISH

FRANCONIA CIRCLE

SWABIA CIRCLE

SWITZERLAND

PART OF ITALY

Long. E. from London

Published as the Act directs June

ved for Guthries new System of Geography

June 15th 1785 by C. Dilly & G. Robinson London.

Engraved for Guthries

POLAND

Shewing the Claims of

RUSSIA, PRUSSIA & AUSTRIA,

from the beſt

AUTHORITIES.

Remarks.

Claims of	*Ruſsia*	1
De	*Pruſsia*	2
De	*Austria*	3

Publiſhed as the Act directs Ju

for Guthrie's System of Geography.

RUSSIA

EUROPE

TURKY IN EUROPE

LITHUANIA

VOLHINIA

PODOLIA

MOLDAVIA

GREAT DUTCHY of LITHUANIA

Polish Miles 20 to a Degree

5 10 20 30 40

British Statute Miles

20 40 80 120 150

26 28 30 32 34 36 54 52 50 48

Riga Pernau Salwen Birze Kurland Dwina R. Frauzburg Luban L. Lequb R. Marienhaus Ladzen Dunebury Slobod Sloc Sokol Oskula St Nicholas Wielisz Solok Sapiezin Braslaw Dziesna Suraz Polock Horany Witepsk Dwina R. Uchomierz Kiernow Poperezie Troki Wilia R. Dubinki Plisa Turowka Dolce Miedzial Dauguliszki Vla Obol Krowlowska Smolenfko Lemnica Olita Wilna Zodziszki Oszmiana Berezyna Tolitzin Orsza Kopys Krasnoe Bobri Kruhta Kaiza Kadzyn Mscislaw Zabia Borisow Mohilow Rossawitz Czerikow Woloczyn Minski Lubaczyn Bialynsie Smolewicze Lubez Koidanow Oczyce Zahin Wieprin Szuczin Korelitza Novogrodeck Niemen R. Szask Olba L. Hanlicz Mir Molcarz Niesviez Dubozna Widucy Volkowyisk Myszim Mysz Dubrowiskie Bobrinsk Rohaczow Niemiy Polonka Sezara R. Swiecian L. Kalicza Wyhoniec Luban Herwal Bereza Oresa R. Pryper R. Gomel Herobecz Chomsk Motol Pinsk Kimborowka Rzeczyca Rudnie Orly Davidow River Cholmie Mozyr Brahin L. Lubiez Lachowicze Pohost Sniadyn Bucza Babyca Wysock Rokitno Olensko Antonow Batno Dubrowka Tchernichej Zablowicze Owrucze Czernobel Kolki Sokul Zitepan Loban Uszomir Olika Lucko Zwiahel Horoszk Korzec Slyr R. Ciceri R. Radomysl Desna River Zytomirz Kozyn Ostrog Kodyma Motyzin Kiow Krzemeniec Tuchowka Rasin R. Mosty Oleko Zaslaw Polone Czudnow Kornik Brody Gradek Mlinka Zberow Labras Constantinowe Olanow Chwaslow Kostow Pawlocz Biala-cerkiew Olszanka Ianow Wolodarka Constantinowe Pohermusz Werkby Winniczc Bar Begoslaw Jerosna Scala Mieszna Horodanka Caminieck Krasne Grudek Buki Kiessim Czyrcafsy Dobrilow Kuriluwa Braclaw Smila Black Forest Orlow Tasmin Kolonci Chotzim Ladizin Taplin Human Jesiora Czebryn Zabolin Kyslow Mahilow Busza Novogrod Mogilow Korsow Kuczma Berzad Bog River Konicpole Raskow Orel Rabinua East London

January 1792 by C.Dilly & G.Robinson London.

cms. 1 2 3 4 5

ins. 1 2

Engraved for Guthries new System of G

Publish'd as the Act directs June 1

new System of Geography.

British Statute Miles.

0 30 50 70 90 110

Spanish Miles.

0 6 10 14 18 22 26 30 34 38

SPAIN and PORTUGAL, from the best AUTHORITIES.

Published as the Act directs by C. Dilly & C. Robinson London

Engraved for Guthries new System

Remarks

Cities and Universities as Florence thus

Cities as Turin

Universities as Padua

Italian Miles 75 to a Degree

45 30 50 70 90 110 130

British Statute Miles 69½ to a Degree

45 30 50 70 90 120

Published as the Act directs May 23rd 1785

ITALY, and SARDINIA, from the best AUTHORITIES.

May 23rd 1785 by C. Dilly & G. Robinson London.

Engraved for Guthries

GERMANY
POLAND
HUNGARY
TRANSYLVANIA
MOLDAVIA
WALACHIA
BOSNIA
SERVIA
BULGARIA
ROMANIA
CROATIA
SCLAVONIA
DALMATIA
TURKISH CROATIA
VENETIAN DALMATIA
TURKISH DALMATIA
MACEDONIA
THESSALY
ACHAIA
MOREA
CHIMERA
ARCHIPELAGO
CANDIA ISLE
GULF OF VENICE
IONIAN SEA
MEDITERRANEAN
ITALY

Cracow
Vistula River
Lemberg
Danube R.
Vienna
Presburgh
Buda
Pesti
Balaton L.
Carlstat
Vihitz
Belgrade
Semendria
Seraio
Mostar
Zara
Ragusa
Scutari
Durazzo
G. of Manfredonia
Tarento
Gulf of Tarento
C. St Leuca
Corfu I.
Is. St Maura
Cephalonia Isle
Zante I.
C. Spartivento
C. Matapan
Cerigo
Patras
Corinth
Athens
Lepanto
Negropont
Larissa
Salonichi
Thessalonica
Thasso I.
Lemnos I.
Mitylene
Scios I.
Smyrna
Andros
Tino
Naxia
Milo
Santorin
Stanpalia
Samo I.
Rhodes Isle
Candia
C. Spada
C. Scarpanto
Adrianople
Constantinople
Hermanstat
Tergoviste
Nicopoli
Silistria
Temeswar
Widin
Caminieck
Chotzim
Jassy
Galatz
Fokzani
Bucharest
Ibrail
Kimpulung
Bistritz
Kronstadt
Hermanstadt
Carlsburg
Debreczin
Szegedin
Arad
Temeswar
Essek
Peterwardein
Semlin
Mohacz
Fünfkirchen
Stuhlweissenburg
Raab
Comorn
Gran
Neuhausel
Agria
Eperies
Kaschau
Leutschau
Unghwar
Munkatz
Zolkiew
Lemberg
Brody
Zamosc
Lublin
Sandomir
Cracow
Olmutz
Brunn
Presburgh
Vienna
Lintz
Passau
Ratisbon
Munich
Augsburg
Ulm
Stuttgard
Carlsruhe
Manheim
Frankfort
Mentz
Coblentz
Cologne
Aix la Chapelle
Liege
Namur
Brussels
Ghent
Bruges
Ostend
Calais
Dover
London
Amsterdam
Utrecht
Arnheim
Nimeguen
Zutphen
Deventer
Groningen
Embden
Leeuwarden
Harlingen
Texel I.
Vlie
Ameland I.
Schelling I.
Terschelling I.
Vlieland I.
Wieringen I.
Helder
Enchuysen
Medemblick
Hoorn
Alkmaar
Haerlem
Leyden
Rotterdam
Dort
Gorcum
Utrecht
Amsterdam
Zuyder Zee
Texel
Vlie
Ameland
Schelling
Terschelling
Vlieland
Wieringen
Helder
Enchuysen
Medemblick
Hoorn
Alkmaar
Haerlem
Leyden
Rotterdam
Dort
Gorcum
Utrecht
Amsterdam
Zuyder Zee

Hungarian Miles 135 to a Degree.
5 10 20 30 40
British Statute Miles.
20 30 40 50 200

Published as the Act directs June 15 17

TURKEY, in Europe, and HUNGARY; from the beft AUTHORITIES.

June 5th 1785 by C Dilly & G Robinson London

ASIA

According to the best

AUTHORITIES.

Engraved for Guthries new System of G

NORTHE

EUROPEAN TURKEY

RUSSIA

SIBERIA

WESTERN TARTARY

CHINESE EMPIRE

INDIAN OCEAN

PERSIA

ARABIA

AFRICA

BLACK SEA

CASPIAN SEA

ARABIAN SEA

Nova Zembla

Bieloi I.

White Sea

Archangel

Petersburg

Moscow

Astrachan

Constantinople

Smyrna

Aleppo

Damascus

Jerusalem

Cairo

Suez

Ispahan

Persian Gulf

Medina

Mecca

Aden

Mocha

Str. of Babelmandel

C. Guardafun

Socatra I.

Equinoctial Line

Kalatiha-Horda Tartars

Karacalpacks

KALMUCKS

Desert

USBECKS

Samarcand

Bokara

Kandahar

Cabul

DELHI

Agra

Lahor

Multan

Patna

Calcutta

Goa

Pondicherry

Madras

Trinconomaly

CEYLON I.

Maldive Is.

Lacka Dives

Bajo de Ouro

Diego Ramirez I.

Longit. E. fr. London

Published as the Act Directs January 1

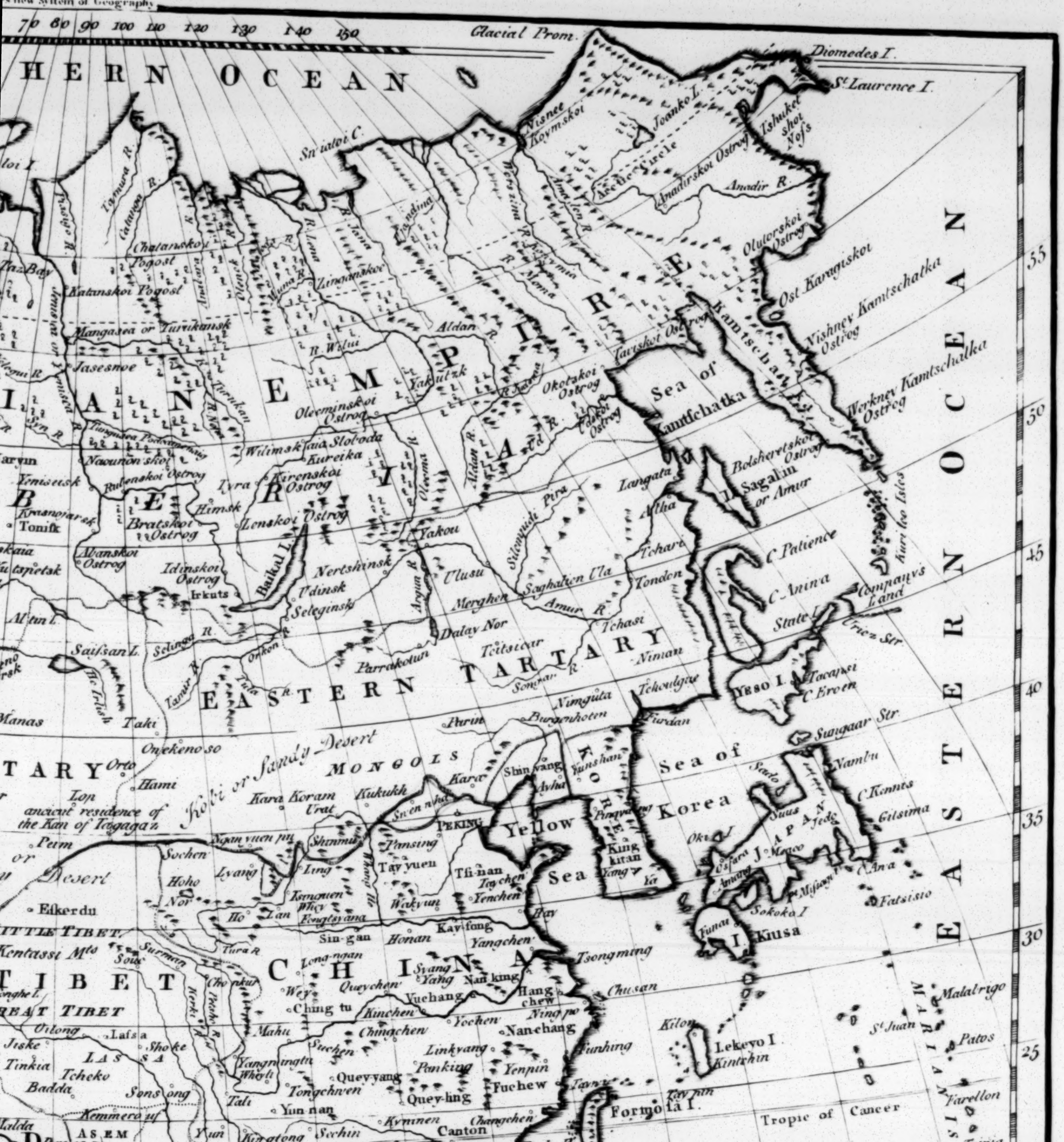

...ary 1st 1785 by C. Dilly & G. Robinson London

Engraved for Guthries new Syst

CHINA,

divided into it's

GREAT PROVINCES,

According to the best

AUTHORITIES.

British Statute Miles 69 to a Degree

25 50 75 100

Published as the Act Directs April 16th 1785

TARTARY

MONGOLS

JAPAN

SEA

CHINESE

OCEAN

Longitude East from Pekin

Longitude East from London

Explanation.

Chiou, a Borough.
Wey, a Walled place.
Shan, a Mountain or Island.
Kew, a Gate or Mouth of a River.
Hay, the Sea.
Kyang, a River.

N.B. The names of all the Cities of the first Rank are Engraved in the CAPITAL, and Small Print Characters.

1785 by C. Dilly & G. Robinson London.

Engraved for Guthries

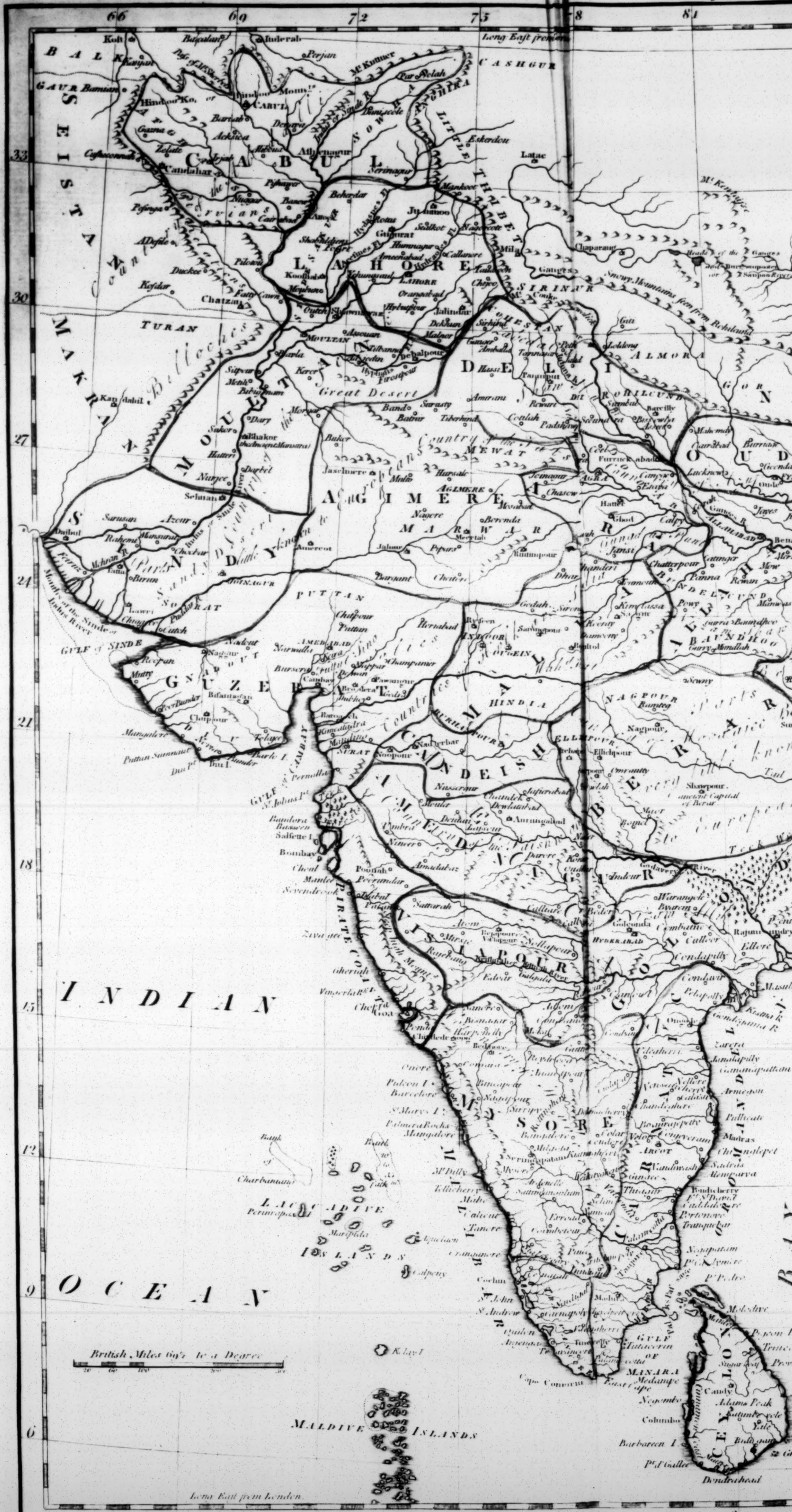

Publiſhed as the Act direc

d for Guthries new System of Geography

AN Accurate MAP of HINDOSTAN OR INDIA, from the best AUTHORITIES.

e Act directs May 21st 1785 by C Dilly & G Robinson London

Engraved for Guthries new

NORTH ATLANTIC OCEAN

SPAIN

MEDITERRANEAN SEA

Str. of Gibraltar

Gibraltar

Tangier

Ceuta

Arzilla

Mequinez

Salle

Mazagan

C. Cantin

Safi

Madera I.

Morocco

Fez

MOROCCO

CANARY ISLES

Fortaventura

Canary

Palma

Gomera

Ferro

Teneriff

C. Trefana

Santa Cruz

C. Nun

Nun

Sukaisa

C. Bajador

C. Acha

Acha

Rouches B.

R. del Oro

Angra Road

C. de los Barbas

C. Carvoeiro

C. Blanco

Arguin

C. Mirik

7 Mounts

Ft. Penia

Ender

L. Cayor

Cayor

Senegal R.

Yaffon

Yarra

Tefset

Tesset

Algier

Bona

Tunis

Sicily

Malta

Oran

Ilemsen

ALGIERS

Gulf of Cabes

Co. of Mezzab

Tuggurt

Fighig

Hemhem Anc.

Ghir R.

Sisipluscia

Co. of Tuggurt

BILEDULGERID

Ghedemes

Tripoli

Lebida

Mesurata

Gulf of Syrtis

Benecolad

Seckna

Widan

TRIPOLI

Tugan

Zoolen

Sebbah

Gedoma

Zaweila

Mourzouk

Terrely

Temisa

Zala

Desert

FEZZAN

Ticarte

Huatti

Wergela

Tafilet

Tatta

Pro. of Tafilet

Lia R.

Dras

Pro. of Tesset or Tuath

Tebelbelt

BARBARY

TAFILET

The Seccara

TERGA

TABOO

BERDOA

Desert of Dom

Taudeny

Tegaza

Tuggurt

ZENHAGA

SAHARA OR THE DESERT

Arooan

Agadez

Asouda

Aghadez

Tombuctoo

TOMBUCTOO

CASHNAH ZAMFARA

Berzam

Barren Mts.

Tegomah

Arooan

Affoo Toorar

Caffunah

Wangara

WANGARA

GUGOO

Caffunah Sourt

KAFFABA

DOMBOO

Desart

Nykee

Domboo

Zeggo

Kaffaba

Kombah

Kottokolee

Yawry

Biafara

BLAFARA

Jinjiro

Desert of Seth

Kororo

MEDR

NEGROLAND

Isles & Sand of Bissagos

Siera Leona

C. Verga

Siera Leona R.

C. St. Ann

English F.

Farulho I.

St. Anns R.

Galinhas R.

C. Monte

C. Mesurado

Cestos R.

Sanguin

Ballaway

G. Sestre

Garraway

C. Palmas

Songo

TONOUWAH

Assentai

Gambia R.

Selio

Gondufee

Kenior

Kalanshee

MADINGAS

GONJAH

Gonjah

Dupomba

Kombah

GUINEA

Grain Coast

Ivory Coast

Gold Coast

Slave Coast

Widah

DAHOMY

Jabu

Benin R.

Gibou

BENIN

Benin

Orre

Sengma del Rey

Timboes Mts

Calbongos

Camarones R.

C. Formosa

I. Fernando Po

I. del Principe

Tandapat R.

Barba R.

Tamvo R.

Cape Lopo

MU

Gabon or Ponga

Carisco I.

C. Clara

I. St. Thomas

C. de Lopo

Ela Libalo

Amboes

Bockemats

MA

Sette

LOANGO

Cylongo

Quilla R.

Salvador

Gicongo

Cataracts

Rango

Angoy

R. Zaire

C. Padron

Pompa

Sundi

LOWER CONGO

CONGO

Palmerinho

C. Ledo

Benguelo

Ft. Cabuto

C. St. Fel de Benguela

BENGUELA

ANGOL

Angra da Maria

B. Tortuga

B. das Moleas

C. das Mocas

C. Negro

A Savage People

C. Ruy Piz

C. Frio

Bay St. Amaro

C. da Sierra

MATA-

MA

Mo

Ac

Farillon

Ilheo

Angrado

Bravahul R.

C. St. Thomas

Cabonas

Angra Pequena

Juntas I.

C. das Voltas

Ilheos Seros

Brumidas

Mortos de Piedra

Alembados dos Arcos

Paternoster

Lucia Pt.

C. Frances

Dassin I.

Table Bay

C. of Good Hope

Ascention I.

St. Helena I.

Dos Pravs

ETHIOPIAN SEA

SOUTHERN

Meridian of London

British Statute Miles 69 to a Degree.

50 150 300 450 650 850

Degrees West 25 20 15 10 5 0 5 10 15 2

Published as the Act directs January 2

AFRICA
According to the best
AUTHORITIES.

nuary 2d 1792 by C.Dilly & G.Robinson London.

Engraved for Guthrie

THE BRITISH COLONIES in NORTH AMERICA, from the best AUTHORITIES.

BAFFINS BAY
CHRISTIAN SEA
Discovered by Jn° Monk in 1619
JAMES's ISLAND
BAFFINS STRAITS
CUMBERLAND ISLAND
Cumberland Isles
Cumberland Straits
Nayclers Straits
ISLE OF GOOD FORTUNE
Mills Is
Salisbury I.
Pembroke
C. Walsingham
C. Charles I.
C. Elizabeth
Resolution Is
Warwick
Grats I
Hold with Hope Bay
New Sea
LABRADOR or NEW BRITAIN
COUNTRY
ESKIMAUX
Pitchiboorooms
Tradina L.
Shude R.
Oospabeowahla
Ottes I.
Ounamiuks
Mt Joli
Belle Bayes
Chomonchouans
Little Algonkins
Montreal
Iroquois
Northern Lakes
LAKE ONTARIO
Niagara
NEW ENGLAND
NEW YORK
PENSYLVANIA
Line of Boundary
DAVIS's STRAITS
Womans L.
Hope
Sanderson
Jacobs Bought
Waygat
Disko
Fish Bay
Rode
Port
Romas
Wide Harbour
Silver Mines
Kangs Fiord
Mt Cunningham
Gawkin Sound
Dyers C.
C. of Gods Mercy
Ball River Hope
Danish Settlements
Brocks be Haven
Lee Bay
C. Comfort
C. Desolation
Lumleys Inlet
C. Elizabeth
Resolution Is
Warwick
Cape Chudley or Desire Provoked
the Bastion
Black Pt
Cardinal Is
Grimmington I. or C. Perdrix
Extent of S.r H.y Gilberts Grant in 1582
Sadel I.
Gamten Bay
C. Inchanted
St. Peters Haven
Nootka
Davis Inlet 1586
Moravian Settlem.t
St. Anns Cove
C. Chouard
Gr Bay of Elkimaux
Orange Harbour
St. Michaels Bay
C. Bluff
Little Elkimaux
Sur. of Bellisle
M.t Degrad
Bellisle
White Bay
Penguins I.
Forks Bay
Bonavista Bay
St. Francis Bay
St. John
NEW FOUNDLAND
GULF OF St. LAURENCE
St. Georges
Miquelon
C. St. Mary
St. Peters Bank
the Great Bank
the Black Cost
Jaquet B.
False B.
Whale B.
Green B.
Sable I.
CAPE BRETON I.
Cape Canso
Middle B.
NOVA SCOTIA
Bay of Fundy
Annapolis
Halifax
Port Roseway
C. Sable
Browns B.
C. Cod
River St. Lawrence
Anticosti
Mingan
Natashquan R.
Esquimaux R.
Little Esquimaux
Labrador
Hudsons Hills
Garden
Elizabeth I
C. Christian
Farewell
Maurices Bay
Lumley Inlet
Ball River Hope
Dudley Digges
the 3 Isles
Horn Sound
Whale Sound
Waterholm Sound
Ukiklut I.
Carys Is
St. Thomas Smiths Sound
Dist. West from Farro
called by the Natives
GREENELAND
NEW SEKAMUNGA
Lat. 70
Lat. 65
Lat. 60
Lat. 55
Lat. 50
Lat. 45
Lat. 40
West of London

Engraved for Guthries new System of G

A MAP of the UNITED STATES of AMERICA Agreeable to the Peace of 1783.

80 75 70 45 40 35 30

75 Deg. W. of London

Engraved for Guthr

THE WEST INDIES

According to the best

Authorities.

Published as the Act Directs Janua

d for Guthries new Syftem of Geography.

E. English .....
F. French .....
S. Spanish .....
S. F. Spanish & French.
Du. Dutch .....
D. Danish .....

British Statute Miles 69 to a Degree
50 150 250 350

British Marine Leagues
50 100 150

Tropic of Cancer

ATLANTIC OCEAN

GREAT ANTILLES

LITTLE ANTILLES

CARIBBEAN SEA

SOUTH AMERICA

FLORIDA

EAST

LUCAYOS or BAHAMA ISLES

GULF OF MEXICO

HISPANIOLA or ST DOMINGO

the Western part belongs to the French and Eastern to the Spaniards

JAMAICA

TERRA FIRMA

VENEZUELA

COSTA RICA

DARIEN

VERAGUA

CARTHAGENA

COMANA

PARIA

VIRGIN ISLES

LEEWARD ISLES

WINDWARD ISLES

St Marks
St Auguftine
Apalache Bay
C. Canaveral
Cayo St Martin
Anclote Key
Here Ferdinand Soto landed in 1538
Carlos or Juan Ponce Bay
Cayo Marquis
Dry Tortuga
Cape Sable
Cape Florida
the Martyrs
St John R.
L. George
Whale Channel
Bahama I.
Lucayo I.
the Hole in the Rock
Alcbaster I.
Eleuthera
Gap Channel
Cat I.
The first Discovered 1492
Little I.
Watling I.
Long I.
Crooked I.
Atwoods Key
Fortune I.
Flat I.
Mayaguana or Magotine
Acklins Key
Caicos Illes
I. Juanna I.
Hogsties
Green I.
North Key
Turks I.
Caycos de Platt or Silver Keys
Old Cape Francois
Samana I.
Samana Bay
St Domingo
PORTO RICO
Anagada I.
Anguilla I.
St Martin S. F.
St Barthelomew
Barbuda I.
St Christopher I.
Antigua I.
Montserrat I.
Grand Terre
Guadaloupe I.
Mari Galante I.
Dominica I.
Martinico I.
St Lucia I.
Barbadoes I.
Grenada I.
Tobago I.
Margaritta
Orchilla
Blanca
Roca
Aves I.
Aruba Du.
Bonair
Curaſsao
St Martha
Rio de la Hacha
C. de la Vela
Porto Pico
Maracaybo
St Jago de Leon
Comana
Trinidad S.
C. Galera
Paria
Orinoco R.
Orinoco Mouths
St Thomas
Middleburg
Essequibo
Cape Florida
Carthagena
Porto Bello
Panama
St Jago
Carthago
Bocca del Toro
Cape Gracias a Dios
Gulf of Nicuesa
St Catherine or Providence I.
Alburquerque
Rio Grande
Maritico R.
Port de Pinos
Cape Boruca
Honda Bay
Corn Is.
las Perlas
Mangalares I.
Blewfields R.
Angelos R.
R. Zucre
Salt Creek
Bonnes Pt.
Cape Tiburon
Quito
Sueno
Serrana
Serranilla
Roncador
Serrana Bank
Quita Sueno Bank
Rosalind Bank
Pedro Bank
Jamaica Bank
Silver Bank
Navidad Bank
Caycos Bank
Great Bank of Bahama
Cayo de Sal
Cayo de Cornes
Cayo Romana
Nuevas
Jardin del Rey
Jardin de la Reyna
Cayo Largos
I. de la Tortuga
Misteriosa
Lit. Cayman
Gr. Cayman
Santanilla or Swans I.
Bay of Honduras
Vibora
Vieja
Pracel
Rock
Tropic of Cancer

Engraved for Guthries new System of

A MAP OF SOUTH AMERICA

According to the best AUTHORITIES.

Degrees W. fr. London 125 120 115 110 105 100 95 90 85 80 75 70 65 60 55

Published ... the Act Directs January 1st 1785, by

ATLANTIC OCEAN

SOUTHERN OCEAN

BRASIL

Tupinambas

Tapayos

Guarani

PARAGUAY

Cape Verd Is.

C. Verd

AFRICA

Equinoctial Line

Tropic of Capricorn

Fernandez I.

Trinidad I.

Saxemburg I.

Tristan de Cunha

Alvarez

Terra Australis

Cape St. Roque

Rio Grande

Bank of St. Roque

Pico's I.

Salvador

Cuyaba

Maranham

Para

Pernambuc

Jamaica I

St. Augustin

Cape St. Mary

River of Plate

C. St. Antony

Water Falls

St. Catharine I.

Meridian of London

British Statute Miles, 69 to a Degree.

200 400 600 800 1000

The Line of Demarcation between the Spaniards & Portuguese as fixed by Pope Alexander VI. in the Year 1500.

Longit E. fr. London

1785, by C. Dilly & G. Robinson London.

Engraved for Guthries New Syste

A CHART of the WORLD, According to Mercators Projection Shewing the lateſt Diſcoveries of Capt. Cook.

PART of GREENLAND

ARCTIC SEA

NORTH BRITISH ISLES

ATLANTIC OCEAN

SOUTH ATLANTIC OCEAN

INDIAN OCEAN

NEW HOLLAND

THE ANTARCTIC

Publiſhd as the Act directs June 1st 178

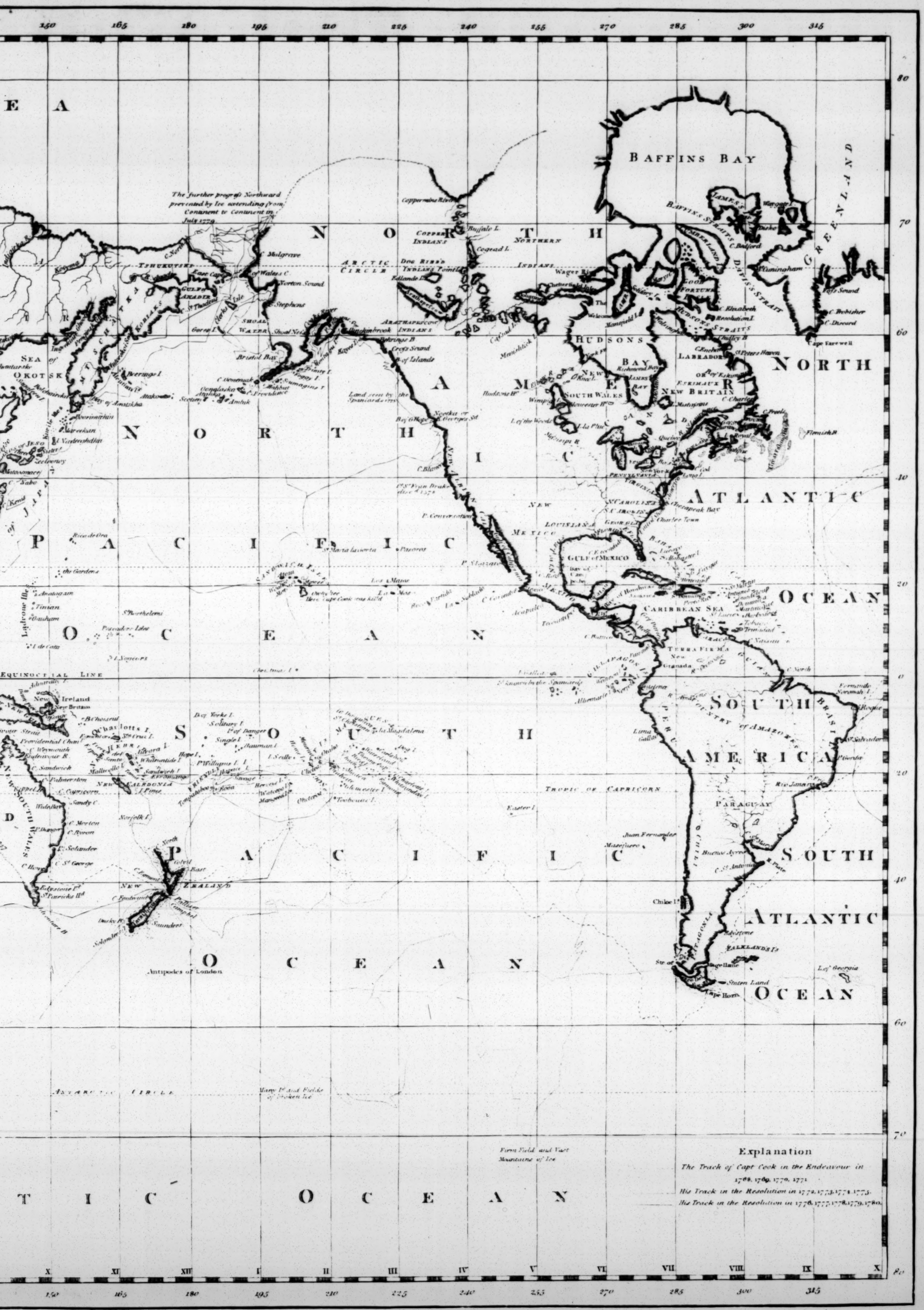

ne 1, 17th 1785 by C Dilly & G Robinson London.

PRESERVATION SERVICE

SHELFMARK Hist...g..16

THIS BOOK HAS BEEN
MICROFILMED ( )

MICROFILM NO C.8561